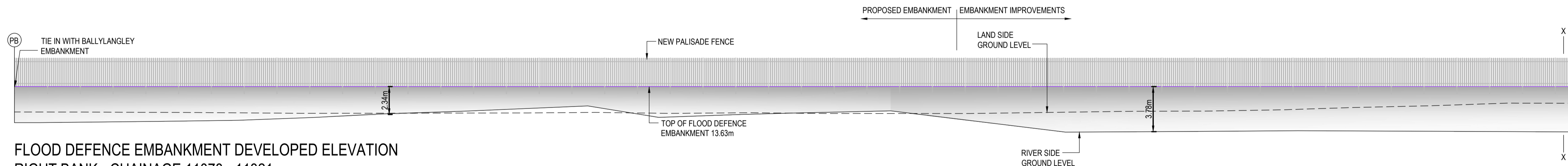


FLOOD DEFENCE EMBANKMENT - LAYOUT PLAN
 RIGHT BANK - CH 11078 - 11321
 SCALE 1:1000

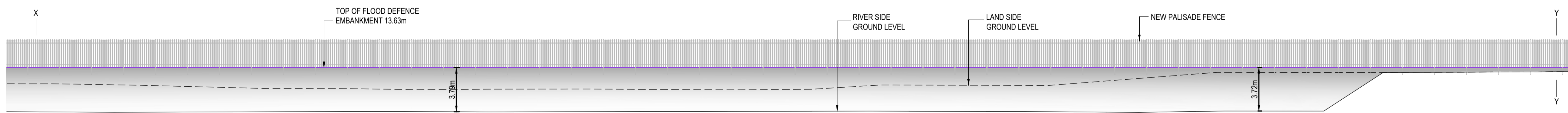
LEGEND:

- EXTENT OF CHANNELS IN SCHEME
- RIVER CHANNEL CHAINAGE SHOWN THUS CH 13100
- PROPOSED FLOOD DEFENCE WALL SHOWN THUS
- IMPROVED WALL SHOWN THUS
- PROPOSED FLOOD DEFENCE EMBANKMENT SHOWN THUS
- IMPROVED FLOOD DEFENCE EMBANKMENT SHOWN THUS
- EXISTING EMBANKMENT TO BE INCORPORATED INTO SCHEME
- GRAVITY RETAINING WALL SHOWN THUS
- PROPOSED CULVERT/CHANNELISATION SHOWN THUS
- STORM WATER SEWERS SHOWN THUS
- RISING MAIN SHOWN THUS
- LOCATION REFERENCE
- PROPERTY BOUNDARY
- CHANGES FROM PUBLIC EXHIBITION

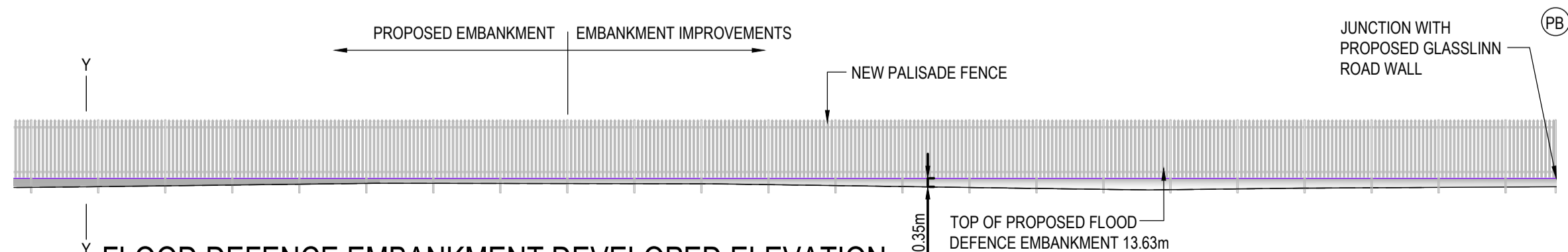
ORDNANCE SURVEY IRELAND LICENCE NUMBER: EN 0064809



FLOOD DEFENCE EMBANKMENT DEVELOPED ELEVATION
 RIGHT BANK - CHAINAGE 11078 - 11321
 SCALE 1:200



FLOOD DEFENCE EMBANKMENT DEVELOPED ELEVATION
 RIGHT BANK - CH 11078 - 11321 - cont'd
 SCALE 1:200



FLOOD DEFENCE EMBANKMENT DEVELOPED ELEVATION
 RIGHT BANK - CH 11078 - 11321 - cont'd
 SCALE 1:200

Rev	Date	Description	By	Chk	App
F	10.12.15	RE-ISSUED FOR CONFIRMATION	PK	SH	KT
E	21.07.15	RE-ISSUED FOR CONFIRMATION	NM	SH	KT
D	31.05.15	ISSUED FOR CONFIRMATION	NM	SH	KT
C	06/12	ISSUED FOR PUBLIC CONSULTATION	SK	SH	KT
B	06/12	ISSUED FOR COMMENT	SK	SH	KT
A	05/12	DRAFT ISSUE	SK	SH	KT

blp
BYRNE LOOBY PARTNERS
 consulting engineers
 2100 Cork Airport Business Park, Kinsale Road, Cork
 tel: +353 (0) 21 2407988
 email: cork@blpge.com www.blpge.com

BAHRAIN • IRELAND • LIBYA • QATAR • SAUDI ARABIA • UAE • UK
 CIVIL • STRUCTURAL • WATER & GEOTECHNICAL SPECIALISTS

CLIENT
OFFICE OF PUBLIC WORKS

PROJECT
BANDON FLOOD RELIEF SCHEME

DRAWING TITLE
**PROPOSED FLOOD DEFENCES
 LAYOUT PLANS AND ELEVATIONS
 SHEET 5**

STATUS
FOR CONFIRMATION

Date: 01/04/12	Scale: 1:1000/1:200	Drawn: SK	Chk: KT	App: KT
Project No: C008065	Drw. No: 145	Rev: F		