
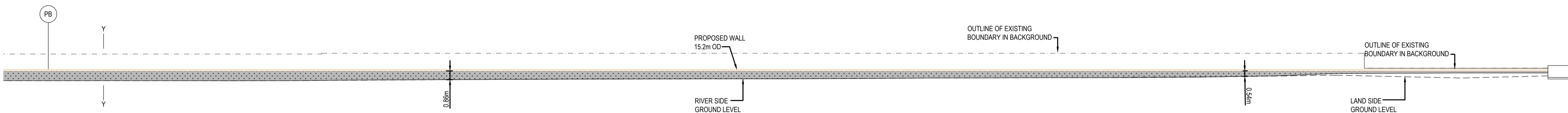


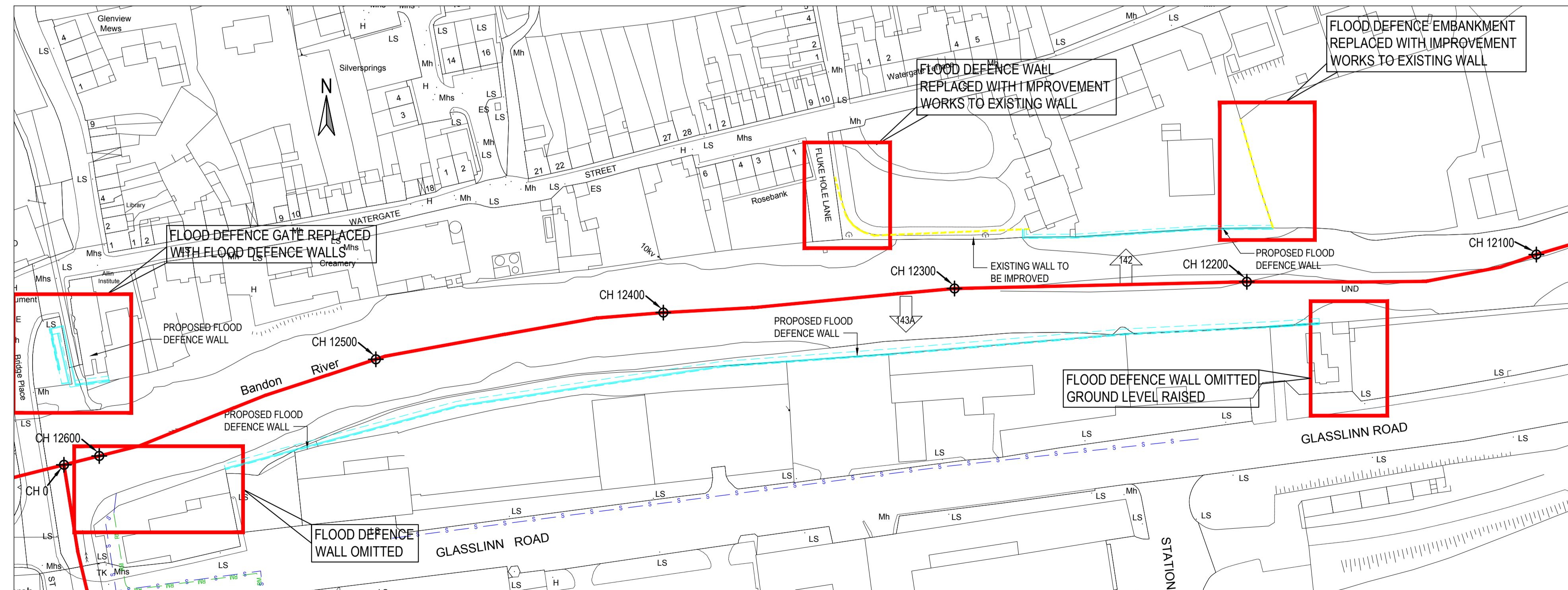
FLOOD DEFENCE WALL DEVELOPED ELEVATION
RIGHT BANK - CH 12176 TO 12561
SCALE 1:200



FLOOD DEFENCE WALL DEVELOPED ELEVATION
RIGHT BANK - CH 12176 TO 12561 - cont'd
SCALE 1:200



FLOOD DEFENCE WALL DEVELOPED ELEVATION
RIGHT BANK - CH 12176 TO 12561 - cont'd
SCALE 1:200



FLOOD DEFENCE WALL - LAYOUT PLAN
RIGHT BANK - CH 12176 TO 12561
SCALE 1:1000

LEGEND:

- EXTENT OF CHANNELS IN SCHEME: CH 13100
- RIVER CHANNEL CHAINAGE SHOWN THUS: CH 13100
- PROPOSED FLOOD DEFENCE WALL SHOWN THUS: [Symbol]
- IMPROVED WALL SHOWN THUS: [Symbol]
- PROPOSED FLOOD DEFENCE EMBANKMENT SHOWN THUS: [Symbol]
- IMPROVED FLOOD DEFENCE EMBANKMENT SHOWN THUS: [Symbol]
- EXISTING EMBANKMENT TO BE INCORPORATED INTO SCHEME: [Symbol]
- GRAVITY RETAINING WALL SHOWN THUS: [Symbol]
- PROPOSED CULVERT/CHANNELISATION SHOWN THUS: [Symbol]
- STORM WATER SEWERS SHOWN THUS: [Symbol]
- RISING MAIN SHOWN THUS: [Symbol]
- LOCATION REFERENCE: [Symbol]
- PROPERTY BOUNDARY: [Symbol]
- CHANGES FROM PUBLIC EXHIBITION: [Symbol]
- ORDNANCE SURVEY IRELAND LICENCE NUMBER: EN 0064809

Rev	Date	Description	By	Chk	App
F	10.12.15	RE-ISSUED FOR CONFIRMATION	PK	SH	KT
E	21.07.15	RE-ISSUED FOR CONFIRMATION	NM	SH	KT
D	31.05.15	ISSUED FOR CONFIRMATION	NM	SH	KT
C	06/12	ISSUED FOR PUBLIC CONSULTATION	SK	SH	KT
B	06/12	ISSUED FOR COMMENT	SK	SH	KT
A	05/12	DRAFT ISSUE	SK	SH	KT

blp
BYRNE LOOBY PARTNERS
consulting engineers

2100 Cork Airport Business Park, Kinsale Road, Cork
tel: +353 (0) 21 2407988
email: cork@blpge.com www.blpge.com

BAHRAIN • IRELAND • LIBYA • QATAR • SAUDI ARABIA • UAE • UK
CIVIL • STRUCTURAL • WATER & GEOTECHNICAL SPECIALISTS

CLIENT: OFFICE OF PUBLIC WORKS

PROJECT: BANDON FLOOD RELIEF SCHEME

DRAWING TITLE: PROPOSED FLOOD DEFENCES LAYOUT PLANS AND ELEVATIONS SHEET 3A

STATUS: FOR CONFIRMATION

Date: 01/04/12	Scale: 1:1000/1:200	Drawn: SK	Chk: KT	App: KT
Project No: C008065	Drsg. No: 143A	Rev: F		