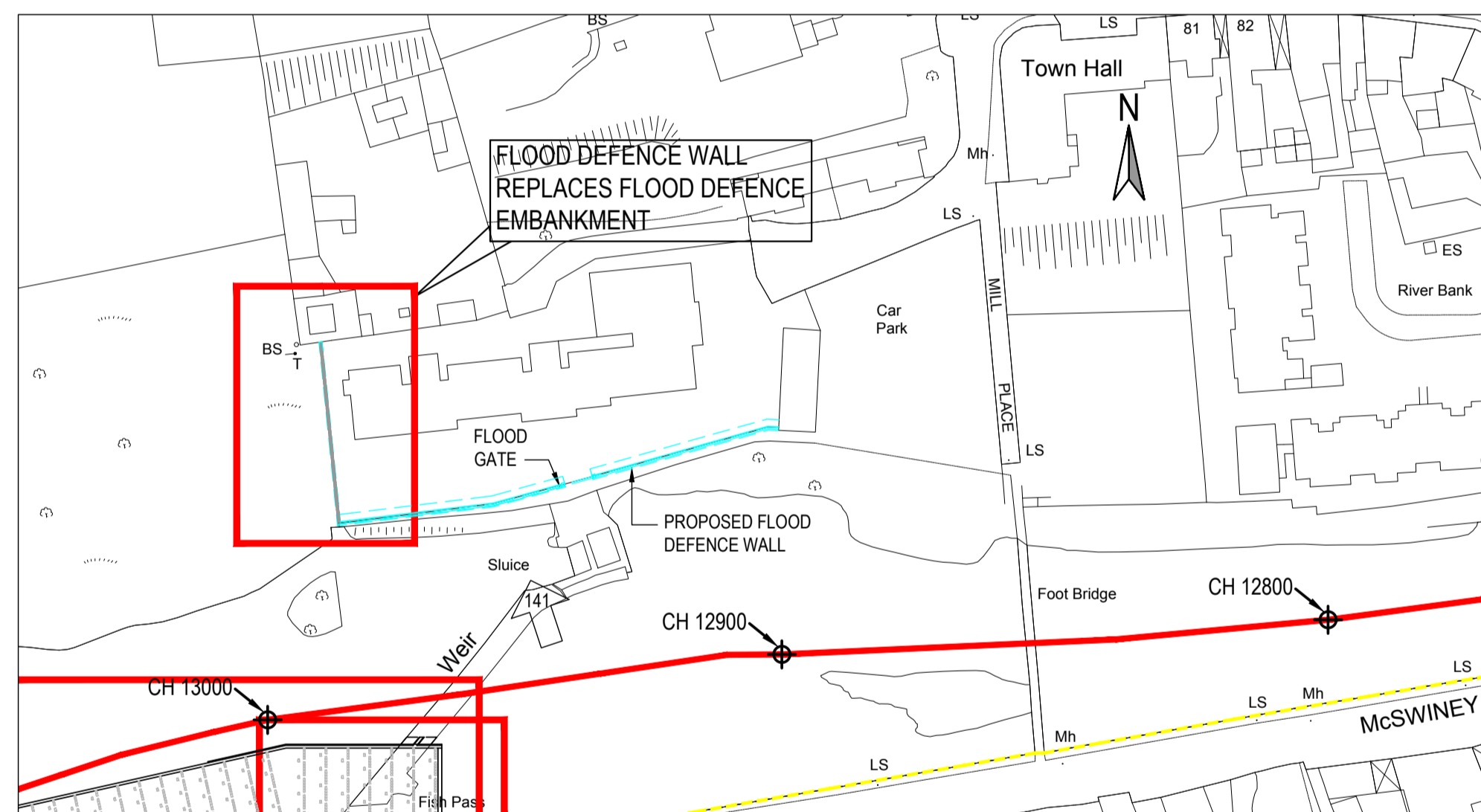
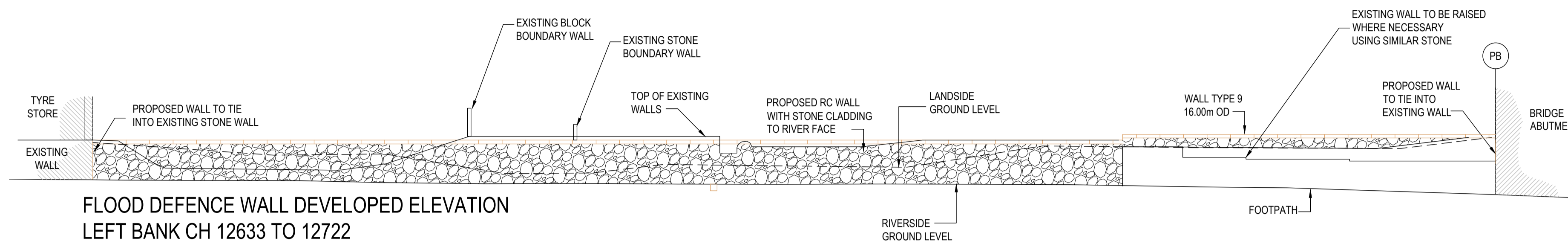


FLOOD DEFENCE WALL - LAYOUT PLAN
LEFT BANK - CH 12633 TO 12722
SCALE 1:1000



FLOOD DEFENCE WALL & EMBANKMENT - LAYOUT PLAN
LEFT BANK - CH 12895 TO 12978
SCALE 1:1000

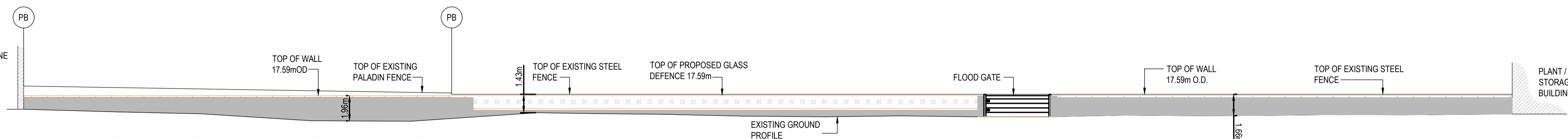


FLOOD DEFENCE WALL DEVELOPED ELEVATION
LEFT BANK CH 12633 TO 12722
SCALE 1:200

LEGEND:

- EXTENT OF CHANNELS IN SCHEME —
- RIVER CHANNEL CHAINAGE SHOWN THUS CH 13100
- PROPOSED FLOOD DEFENCE WALL SHOWN THUS —
- IMPROVED WALL SHOWN THUS - - -
- PROPOSED FLOOD DEFENCE EMBANKMENT SHOWN THUS
- IMPROVED FLOOD DEFENCE EMBANKMENT SHOWN THUS
- EXISTING EMBANKMENT TO BE INCORPORATED INTO SCHEME
- GRAVITY RETAINING WALL SHOWN THUS —
- PROPOSED CULVERT/CHANNELISATION SHOWN THUS —
- STORM WATER SEWERS SHOWN THUS - s - s - s -
- RISING MAIN SHOWN THUS - RM - RM -
- LOCATION REFERENCE
- PROPERTY BOUNDARY
- CHANGES FROM PUBLIC EXHIBITION

ORDNANCE SURVEY IRELAND LICENCE NUMBER: EN 0064809



FLOOD DEFENCE WALL DEVELOPED ELEVATION
LEFT BANK CH 12895 TO 12978
SCALE 1:200

Rev	Date	Description	By	Chk	App
F	10.12.15	RE-ISSUED FOR CONFIRMATION	PK	SH	KT
E	21.07.15	RE-ISSUED FOR CONFIRMATION	NM	SH	KT
D	31.05.15	ISSUED FOR CONFIRMATION	NM	SH	KT
C	06/12	ISSUED FOR PUBLIC CONSULTATION	SK	SH	KT
B	06/12	ISSUED FOR COMMENT	SK	SH	KT
A	05/12	DRAFT ISSUE	SK	SH	KT

blp
BYRNE LOOBY PARTNERS
consulting engineers

2100 Cork Airport Business Park, Kinsale Road, Cork
tel: +353 (0) 21 2407988
email: cork@blpge.com www.blpge.com

BAHRAIN - IRELAND - LIBYA - QATAR - SAUDI ARABIA - UAE - UK
CIVIL - STRUCTURAL - WATER & GEOTECHNICAL SPECIALISTS

CLIENT
OFFICE OF PUBLIC WORKS

PROJECT
BANDON FLOOD RELIEF SCHEME

DRAWING TITLE
**PROPOSED FLOOD DEFENCE WALLS & EMBANKMENTS
LAYOUT PLANS AND ELEVATIONS
SHEET 1**

STATUS
FOR CONFIRMATION

Date: 01/04/12	Scale: 1:1000/1:200	Drawn: SK	Chk: KT	App: KT
Project No: C008065	Drw. No: 141	Rev: No:		